

CITY OF KELOWNA

BYLAW NO. 9204

Road Closure and Removal of Highway Dedication Bylaw **(Walkway off Maranda Court)**

A bylaw pursuant to Section 40 of the Community Charter to authorize the City to permanently close and remove the highway dedication of a portion of lane shown dedicated on Plan 28238 (Walkway off Maranda Court)

NOW THEREFORE, the Municipal Council of the City of Kelowna, in open meeting assembled, hereby enacts as follows:

1. That portion of highway attached as Schedule "A" comprising 956.7 m² shown in bold black as closed road on the Reference Plan prepared by Douglas A. Goddard B.C.L.S. and completed on 4th day of May, 2005, is hereby stopped up and closed to traffic and the highway dedication removed.
2. The Mayor and City Clerk of the City of Kelowna are hereby authorized to execute such conveyances, titles, survey plans, forms and other documents on behalf of the said City as may be necessary for the purposes aforesaid and to affix the Corporate Seal of the said City thereto.

Read a first, second and third time by the Municipal Council this day of , 2005.

Adopted by the Municipal Council of the City of Kelowna this day of , 2005.

Mayor

City Clerk

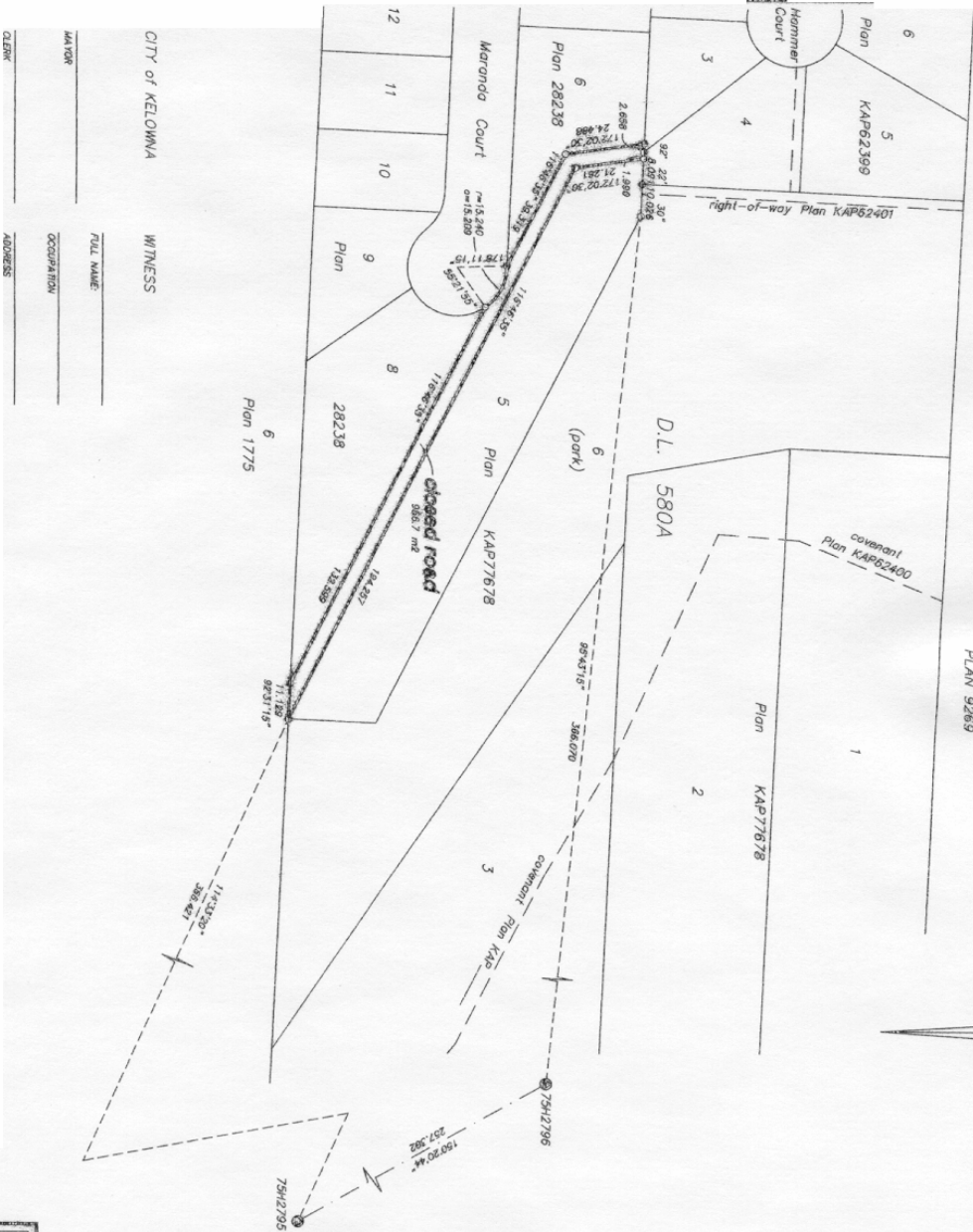
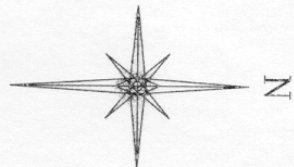

Schedule "A"

REFERENCE PLAN TO ACCOMPANY CITY OF KELOWNA ROAD CLOSURE AND REMOVAL OF HIGHWAY DEDICATION BY-LAW #9204 OF LANE SHOWN DEDICATED ON PLAN 28238 DISTRICT LOT 580A S.D.Y.D.

PURSUANT TO SECTION 120 OF THE LAND TITLE ACT and SECTION 40 OF THE COMMUNITY CHARTER.

SCALE 1:1000

BCCS 82E.083



PLAN NO. KAP

Deposited in the Land Title Office of Kelowna, B.C.
this day of . 20

Registrar

This plan lies within the Central Okanagan
Regional District.

LEGEND

- All distances are in metres.
- Iron Post Found
- Iron Post Set
- ⊕ Control Monument Found

Grid bearings are derived from observations between
control points 7542795 & 7542796.
Integrated survey used No. 4 - City of Kelowna.
This plan shows ground-level measured distances.
Prior to computation of U.T.M. coordinates
multiply by combined factor 0.9939116.

I, Douglas A. Goddard a British Columbia Land
Surveyor, of the City of Kelowna in British
Columbia, do hereby certify that I have personally
supervised the execution of the survey represented
by this plan, and that the survey and plan are
correct. The field survey was completed on the 3rd
day of May, 2005. The plan was completed
and checked and the checklist filed under #30821
on the 4th day of May, 2005.

D.A. Goddard
B.C.L.S.

FILE 13050 FB 270 13050 NO C.L.S.

D.A. Goddard Land Surveying Inc.

103-1566 ST. PAUL STREET KELOWNA PHONE 763-3733

ORIGINAL